AERODROME OBSTACLE CHART – ICAO

RWY 09
SVALBARD / LONGYEAR
NORWAY

DIMENSIONS IN METRES AND ELEVATIONS IN METRES ABOVE MEAN SEA LEVEL

TYPE A – OPERATING LIMITATIONS

MAGNETIC VARIATION 10°E – 2020

DECLARED DISTANCES

RWY 09		RWY 27
2207	TAKE-OFF RUN AVAILABLE	2258
2507	TAKE-OFF DISTANCE AVAILABLE	2558
2207	ACCELERATE STOP DISTANCE AVAILABLE	2258
1988	LANDING DISTANCE AVAILABLE	2138

TURN PARAMETERS

IAS	140 KIAS
Bank angle	15°
Temperature	ISA + 15°
Radius of turn/Alt	2140M/1000FT AMSL

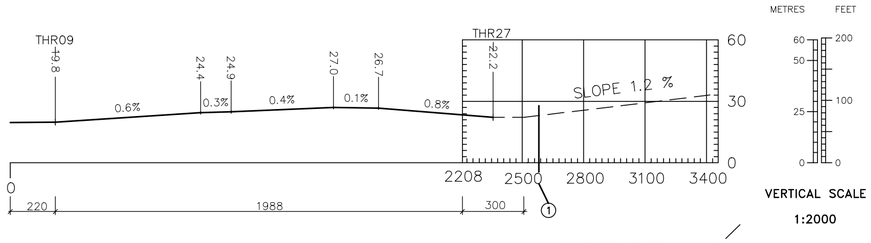

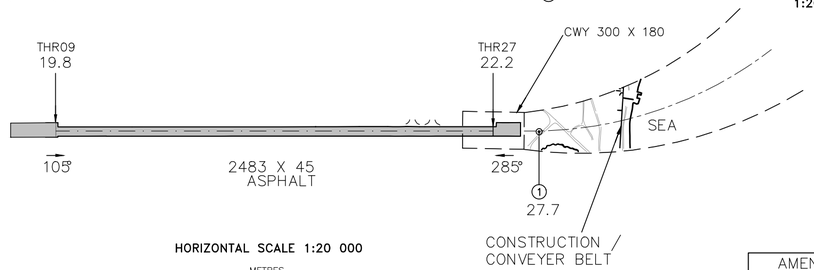

HORIZONTAL SCALE 1:20 000

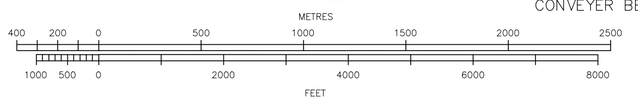

LEGEND

IDENTIFICATION NUMBER	1
BUILDING OR LARGE STRUCTURE	■
TREE	✳
POLE, TOWER, ANTENNA, ETC.	⊙
ROAD	
COAST	
LAKE, RIVER	
TRANSMISSION LINE	
TERRAIN CONTOUR	
TERRAIN PENETRATING OBSTACLE PLANE	

CHANGES: RWY ID

AMENDMENT RECORD

No.	DATE	ENTERED BY