INSTRUMENT APPROACH CHART - ICAO

PLAN VIEW SCALE: 1:500 000

TROMSØ

LANGNES

ILS Z RWY 36

ATS AIRSPACE CLASSIFICATION: REF ENR 1.4.

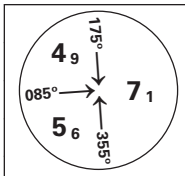

MSA 25 NM KBV

ATIS: 126.130	AD ELEV: 32	
APP: 123.755	THR ELEV: 27	DIST IN NM
TWR: 118.305	HGT RELATED TO THR RWY 36	ELEV, ALT AND HGT IN FT
	CIRCLING HGT RELATED TO AD ELEV	
	BEARINGS ARE MAGNETIC - VAR: 10° E (2020)	

TRANSITION ALTITUDE 7000

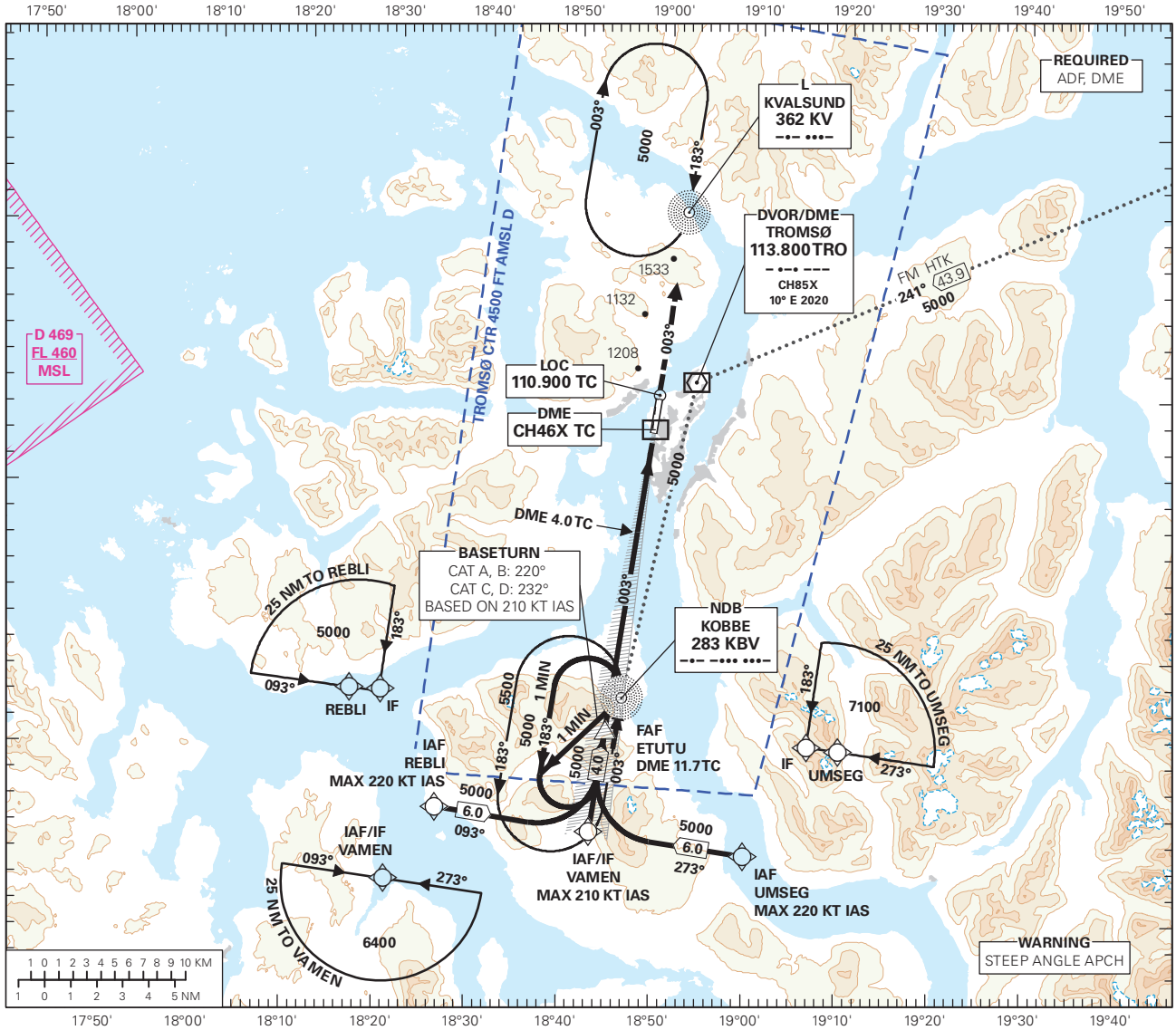

DIST TO TC	10	9	8	7	6	5	4	3
ALT (HGT)	4369 (4342)	3927 (3900)	3488 (3461)	3050 (3023)	2614 (2587)	2179 (2152)	1746 (1719)	1316 (1289)

ILS RDH 49

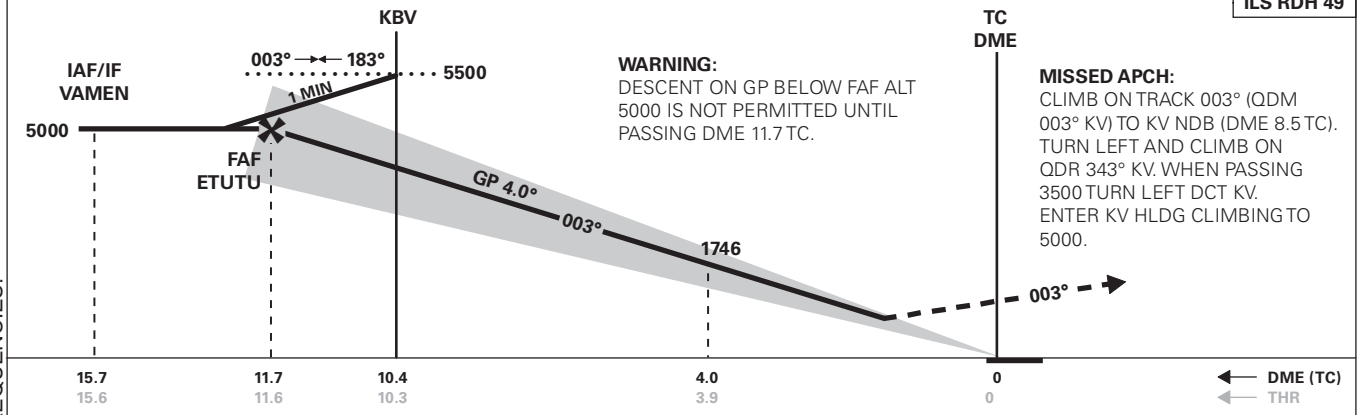

WARNING:
DESCENT ON GP BELOW FAF ALT 5000 IS NOT PERMITTED UNTIL PASSING DME 11.7 TC.

MISSED APCH:
CLIMB ON TRACK 003° (QDM 003° KV) TO KV NDB (DME 8.5 TC). TURN LEFT AND CLIMB ON QDR 343° KV. WHEN PASSING 3500 TURN LEFT DCT KV. ENTER KV HLDG CLIMBING TO 5000.

CHANGES: FREQUENCIES.

CAT OF ACFT		A	B	C	D
OCA(H) STRAIGHT - IN	CAT I: 2.5%*	764 (737)	784 (757)	798 (771)	815 (788)
	CAT I: 3.0%*	684 (657)	704 (677)	718 (691)	734 (707)
	CAT I: 4.0%*	352 (325)	372 (345)	385 (358)	402 (375)
CIRCLING		840 (808)	850 (818)	2660 (2628)	2960 (2928)

NOTE: CIRCLING E OF AD ONLY. *MNM MISSED APCH CLIMB GRADIENT.