

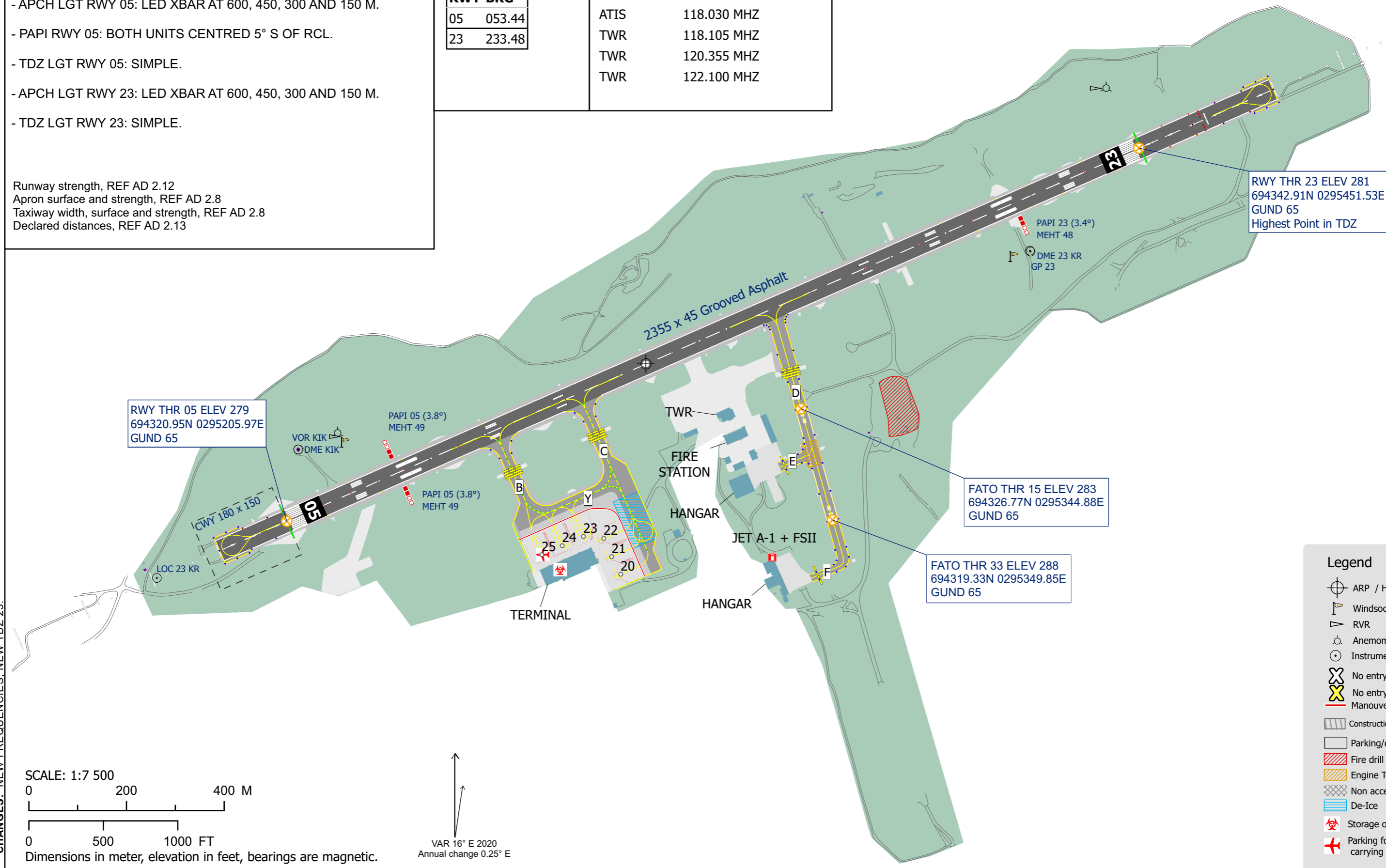
AERODROME CHART ICAO	ARP 694330N 0295316E AD ELEV 285	KIRKENES, HØYBUKTMOEN NORWAY
---------------------------------------	---	---

NOTES - REMARKS

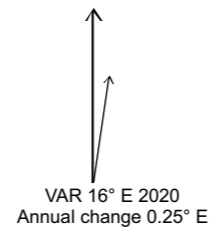
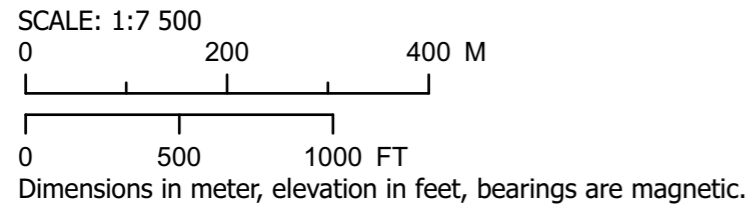
- APCH LGT RWY 05: LED XBAR AT 600, 450, 300 AND 150 M.
- PAPI RWY 05: BOTH UNITS CENTRED 5° S OF RCL.
- TDZ LGT RWY 05: SIMPLE.
- APCH LGT RWY 23: LED XBAR AT 600, 450, 300 AND 150 M.
- TDZ LGT RWY 23: SIMPLE.

Runway strength, REF AD 2.12
Apron surface and strength, REF AD 2.8
Taxiway width, surface and strength, REF AD 2.8
Declared distances, REF AD 2.13

RUNWAY		COM	
RWY BRG		ATIS	118.030 MHZ
05	053.44	TWR	118.105 MHZ
23	233.48	TWR	120.355 MHZ
		TWR	122.100 MHZ



CHANGES: NEW FREQUENCIES, NEW TDZ 23.



Legend

- ARP / HRP
- Windssock
- RVR
- Anemometer
- Instrument navaid
- No entry RWY
- No entry TWY
- Manoeuvring Area Boundary
- Construction area
- Parking/docking chart extent
- Fire drill area
- Engine Testing Area
- Non accessible area
- De-Ice
- Storage of dangerous goods
- Parking for aircraft carrying dangerous goods