INSTRUMENT APPROACH CHART - ICAO

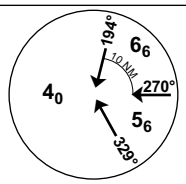

MSA 25 NM FLO

ATIS: 124.630	AD ELEV: 37	
AFIS: 119.205	THR ELEV: 37	
	HGT RELATED TO THR 07	
	CIRCLING HGT RELATED TO AD ELEV	
	DIST IN NM. ELEV, ALT AND HGT IN FT	
	SCALE 1:200 000	VAR 1° E (2020)

FLORØ
FLORØ
VOR RWY 07

TRANSITION ALTITUDE
7000

ATS AIRSPACE CLASSIFICATION: REF ENR 1.4

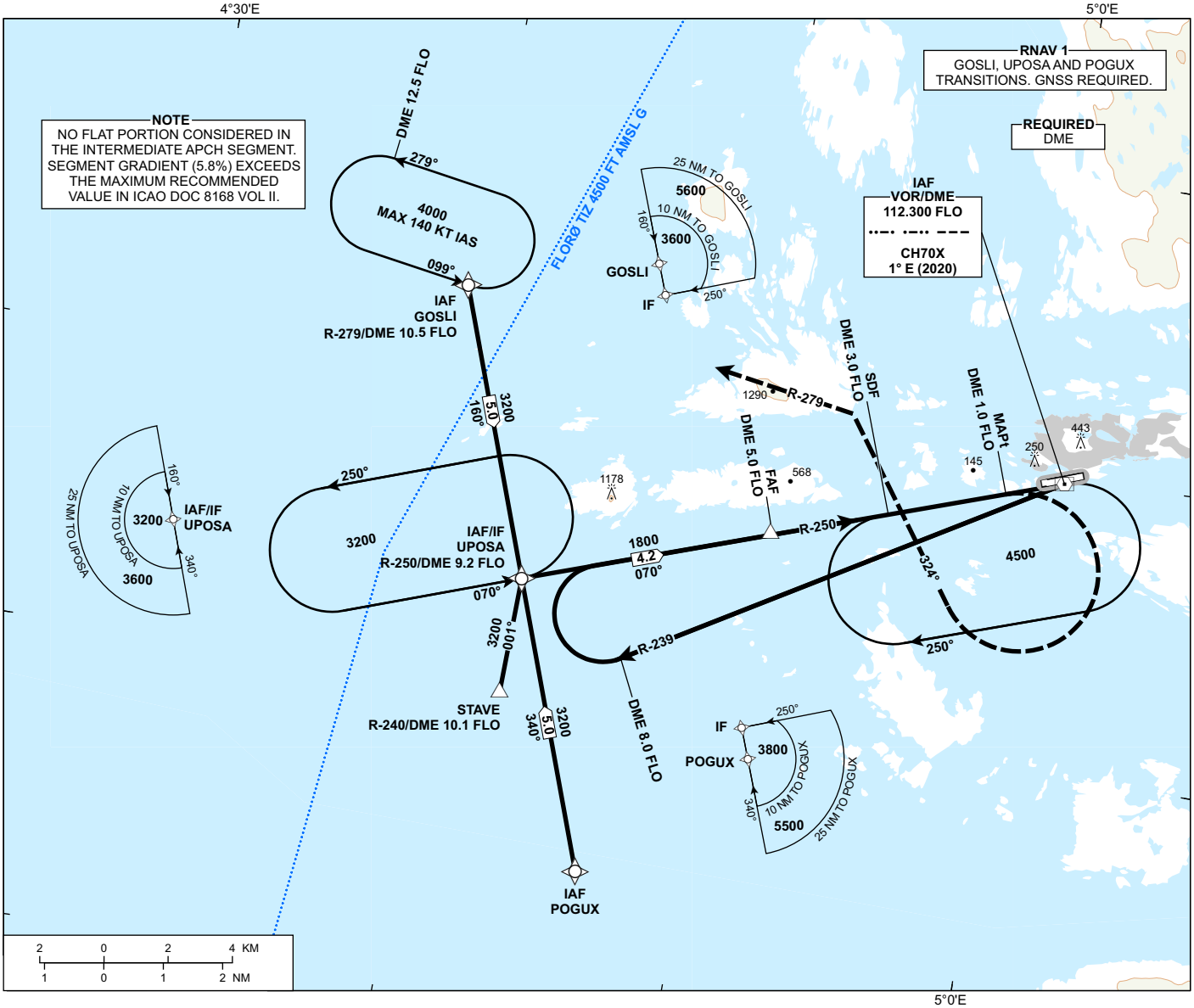

DIST TO FLO	9	8	7	6	5	4	3	2
ALT (HGT)	-	-	-	-	1800 (1763)	1440 (1403)	1070 (1033)	700 (663)

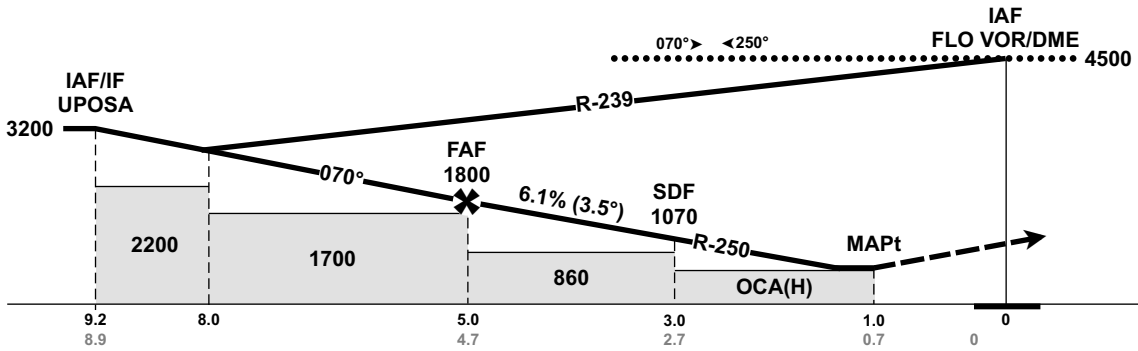

MISSED APPROACH:
AT MAPt, TURN RIGHT TO HEADING 324°. INTERCEPT AND FOLLOW R-279 FLO TO GOSLI. ENTER GOSLI HLDG CLIMBING TO 4000.

NOTE:
NO TURN BEFORE MAPt.

CAT OF ACFT		A	B	C	D
OCA (H) STRAIGHT- IN	2.5%	980 (943)		-	-
	4.0%	660 (623)		-	-
	5.0%	450 (413)	490 (453)	-	-
CIRCLING		980 (943)	1280 (1243)	-	-

NOTE: CIRCLING S OF AD ONLY. *MNM MISSED APCH CLIMB GRADIENT.

CHANGES: FREQUENCIES, EDITORIALS.