

AERODROME CHART ICAO	ARP 700355N 0295041E AD ELEV 129	VADSØ, VADSØ NORWAY
---------------------------------------	---	--------------------------------------

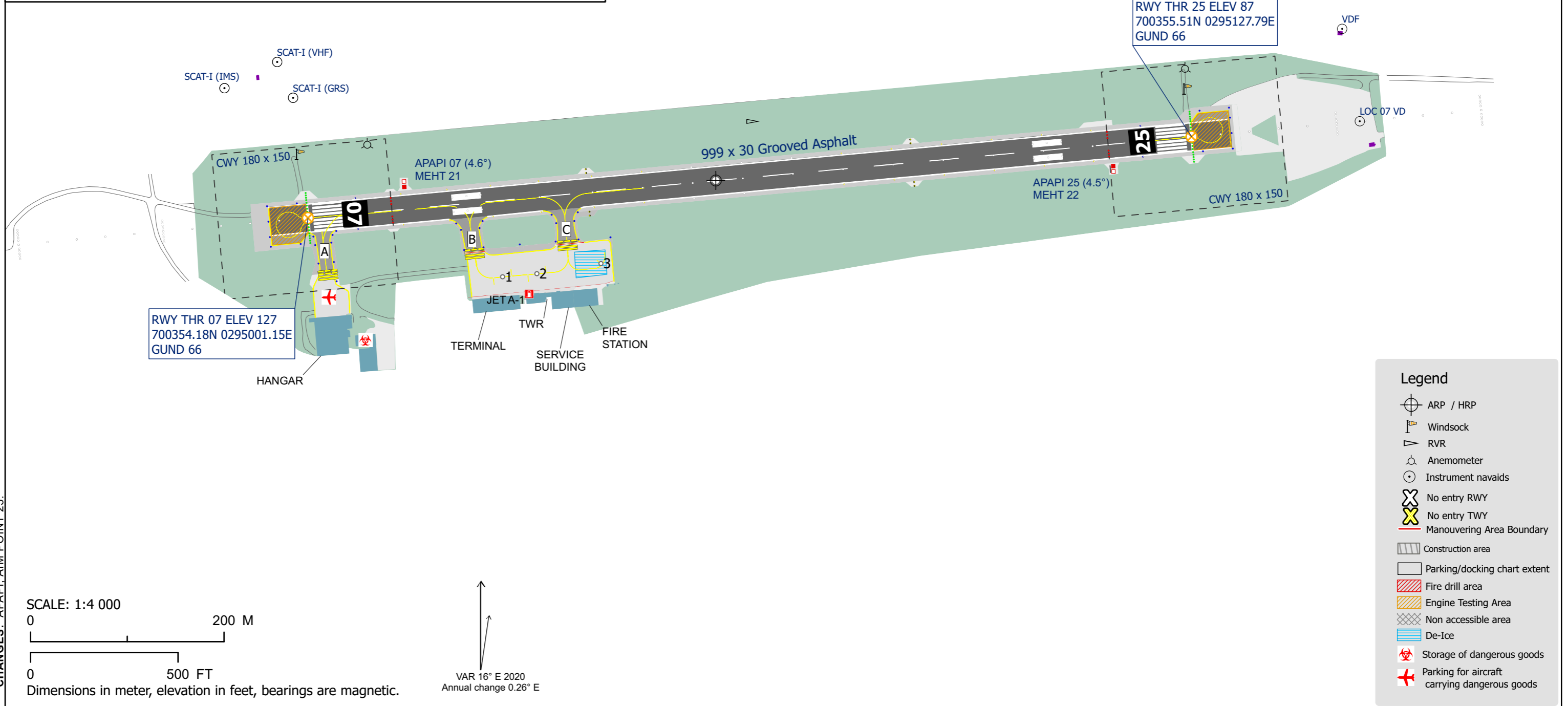
NOTES - REMARKS

- APCH LGT RWY 07: XBAR AT 150 AND 300 M. INNERMOST LGT 30 M FM THR. FLASHING WHITE LGT AT CENTRE OF XBAR. SEQUENCED FLG LGT ON CL 300 M. BALKED LDG GUIDANCE LGT LOCATED 290 M AFTER THR.

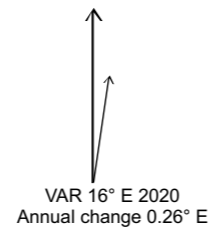
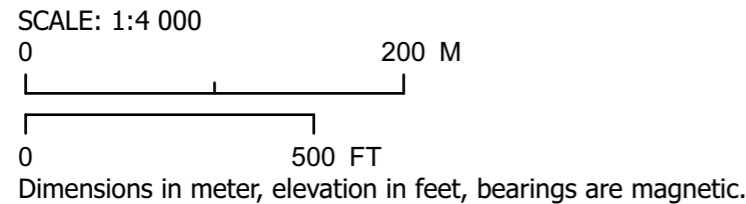
- APCH LGT RWY 25: XBAR AT 150 AND 300 M. INNERMOST LGT 30 M FM THR. FLASHING WHITE LGT AT CENTRE OF XBAR. SEQUENCED FLG LGT ON CL 1000 M. BALKED LDG GUIDANCE LGT LOCATED 290 M AFTER THR.

Runway strength, REF AD 2.12
Apron surface and strength, REF AD 2.8
Taxiway width, surface and strength, REF AD 2.8
Declared distances, REF AD 2.13

RUNWAY		COM	
RWY BRG			
07	071.68	AFIS	118.405 MHZ
25	251.69		



CHANGES: APAPI, AIM POINT 25.



Legend

- ARP / HRP
- Windsock
- RVR
- Anemometer
- Instrument navaid
- No entry RWY
- No entry TWY
- Manouevring Area Boundary
- Construction area
- Parking/docking chart extent
- Fire drill area
- Engine Testing Area
- Non accessible area
- De-Ice
- Storage of dangerous goods
- Parking for aircraft carrying dangerous goods